S.B.V. No. 4

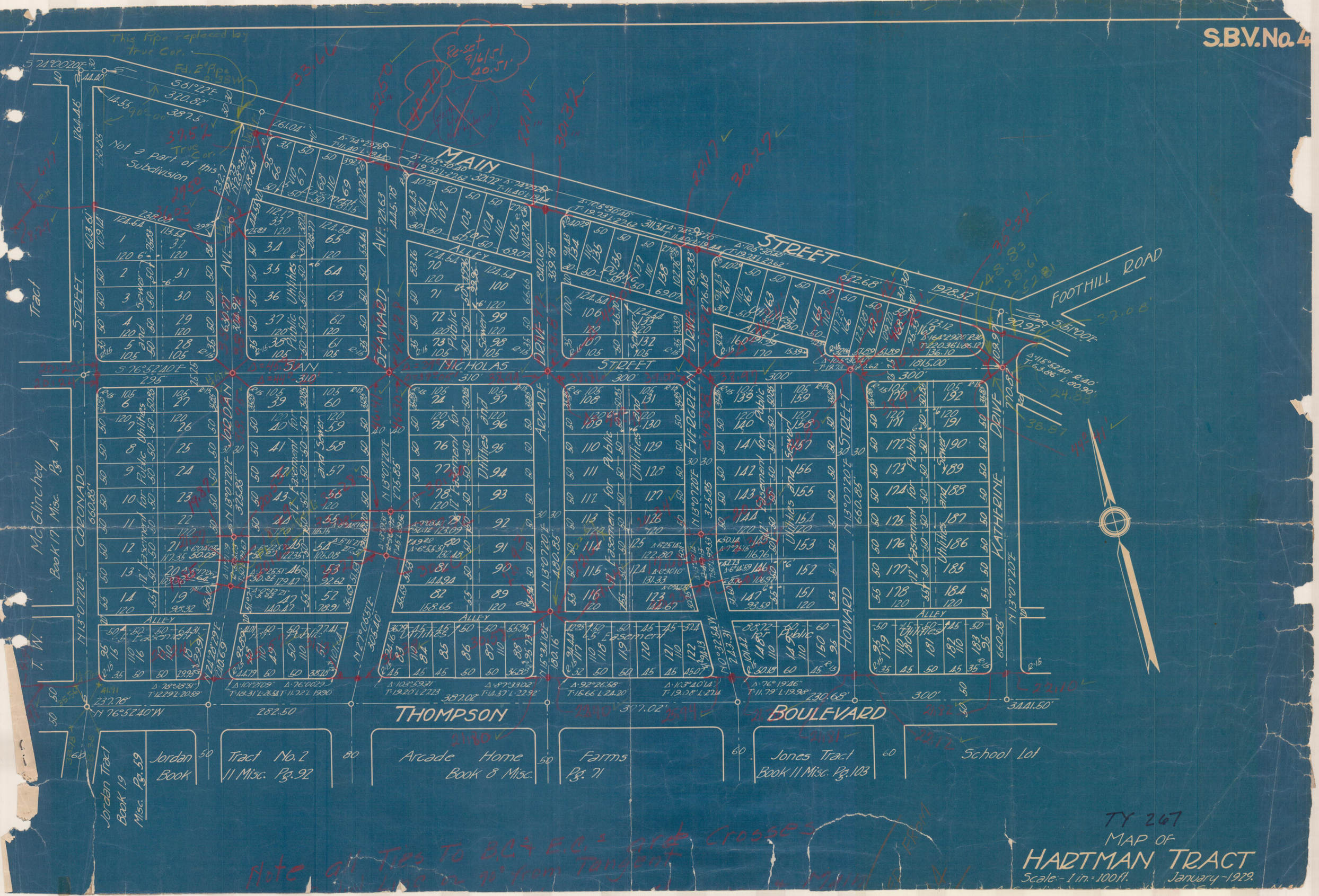

TY 267

MAP OF

HARTMAN TRACT

Scale:- 1 in. = 100 ft. January - 1929.

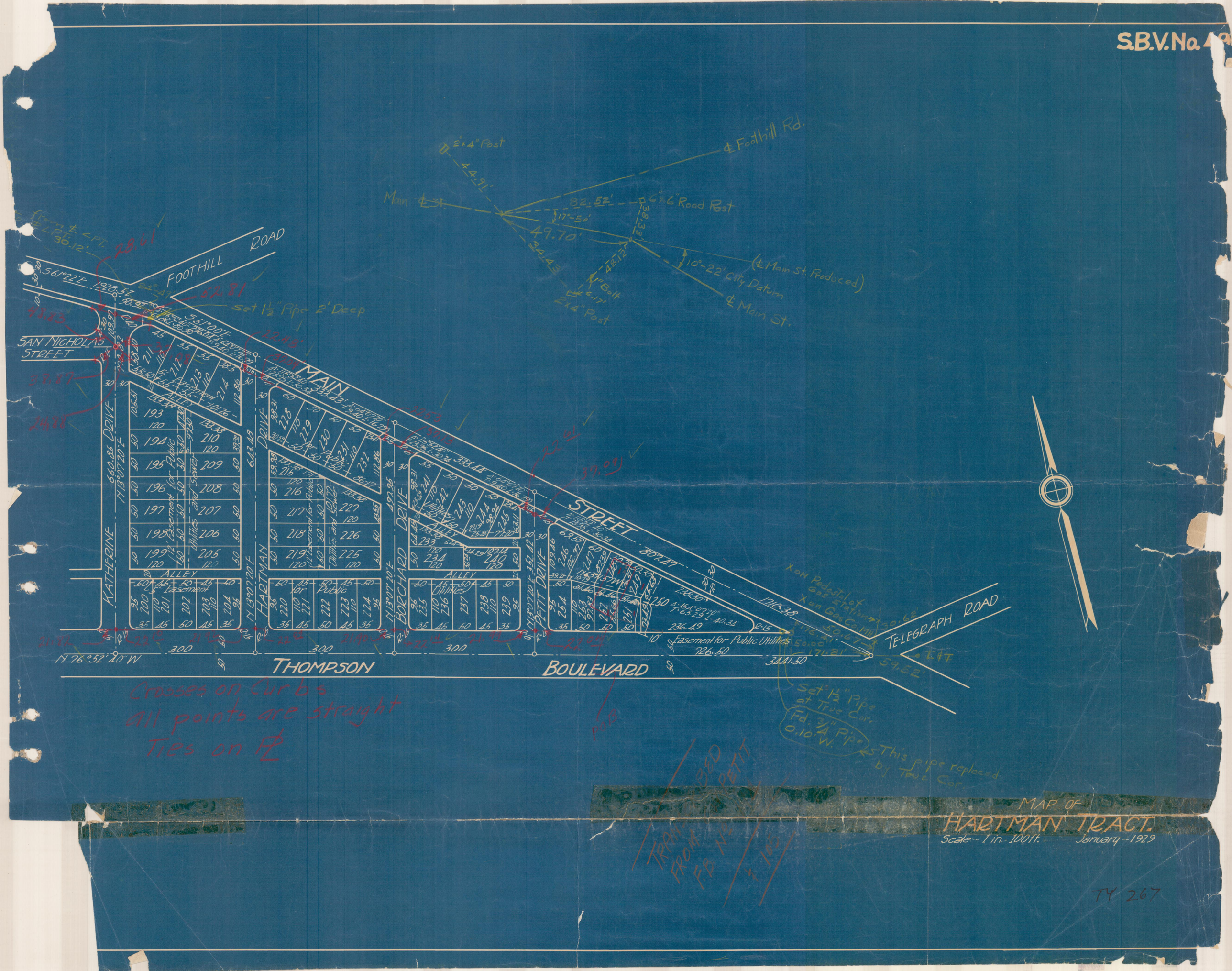
S.B.V. No. 49
℄ Foothill Rd.
2"x4" Post
44.91'
Main ℄ St.
82.52'
6"x6" Road Post
17°-50'
49.70'
34.43'
38.33'
48.12'
1" Bolt
6.17'
2"x4" Post
10°-22' City Datum
(℄ Main St. Produced)
℄ Main St.
FOOTHILL ROAD
S61°22'E 1928.52
S51°00'E
Set 1½" Pipe 2' Deep
SAN NICHOLAS STREET
MAIN STREET
KATHERINE DRIVE
HARTMAN DRIVE
BORCHARD DRIVE
PETIT DRIVE
ALLEY
Easement for Public Utilities
Easement for Public Utilities
Utilities and Sewer
N 76°52'40" W
THOMPSON BOULEVARD
TELEGRAPH ROAD
Crosses on Curbs
all points are straight
Ties on ℄
Set 1½" Pipe at True Cor.
Fd. ¾" Pipe 0.10' W.
This pipe replaced by True Cor.
MAP OF
HARTMAN TRACT.
Scale ~ 1 in = 100 ft.
January ~ 1929
TY 267

MAP OF HARTMAN TRACT.

Scale:- 1 in. = 100 ft. January - 1929.

A subdivision of a portion of Subdivision No. 2 of the RANCHO SAN MIGUEL - Ventura County California, as recorded in Book 5 of Miscellaneous Records (Maps) at Page 32.

Sheet 2 of 3 Sheets.

TRANSCRIBED FROM G.W. PETIT F.B. No 105 # 114



MAP OF

HARTMAN TRACT.

Scale:~ 1 in.= 100 ft. January ~ 1929

A subdivision of a portion of SUBDIVISION No. 2 of the RANCHO SAN MIGUEL ~ Ventura County California, as recorded in Book 5 of Miscellaneous Records (Maps) at Page 32.

Sheet 3 of 3 Sheets.

TRANSCRIBED FROM
C.W. PETIT
F.B. No 105
& 114

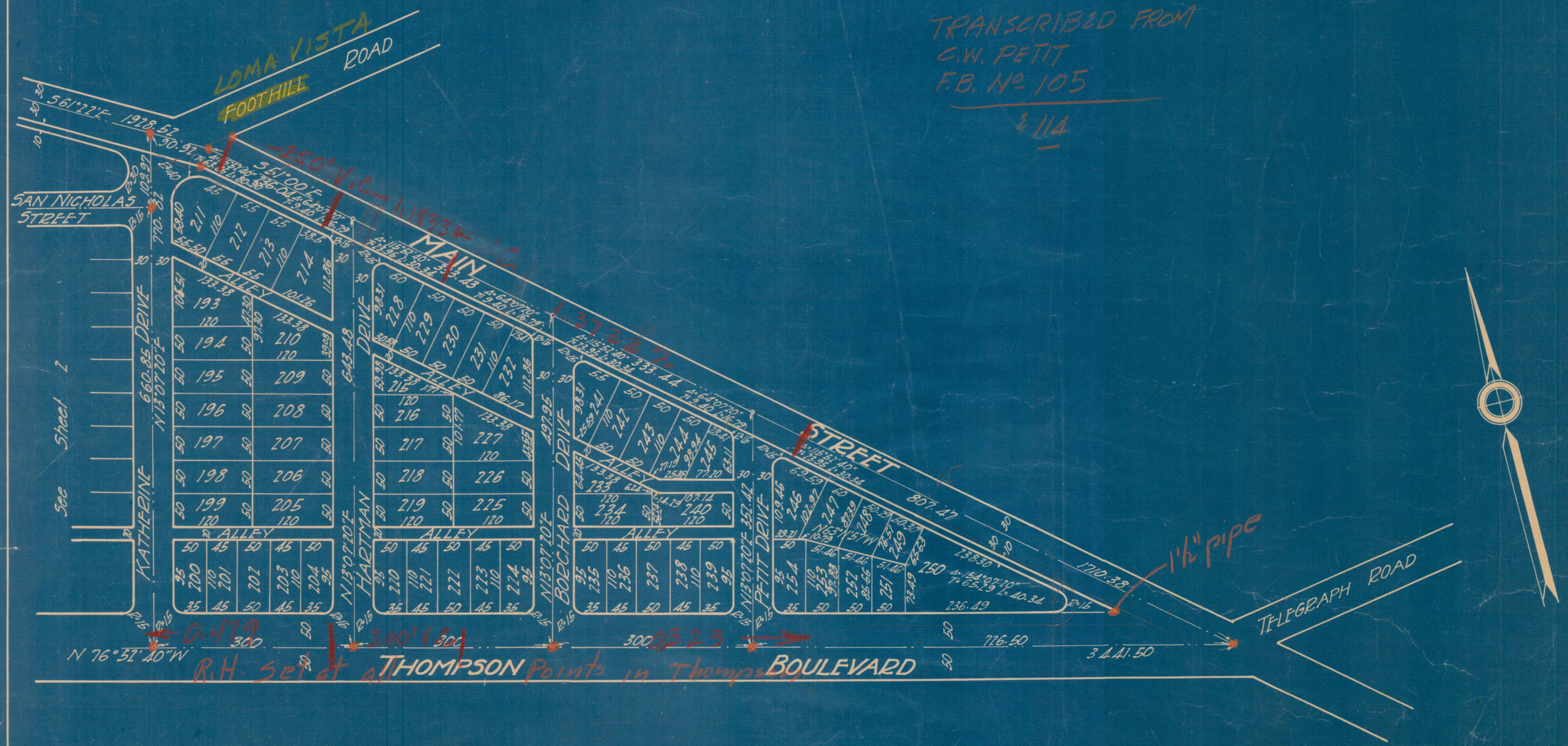

TY 267

10